

4 Year Crop History

Owner/Operator:

Date:

Address:

Farm Name:

Address:

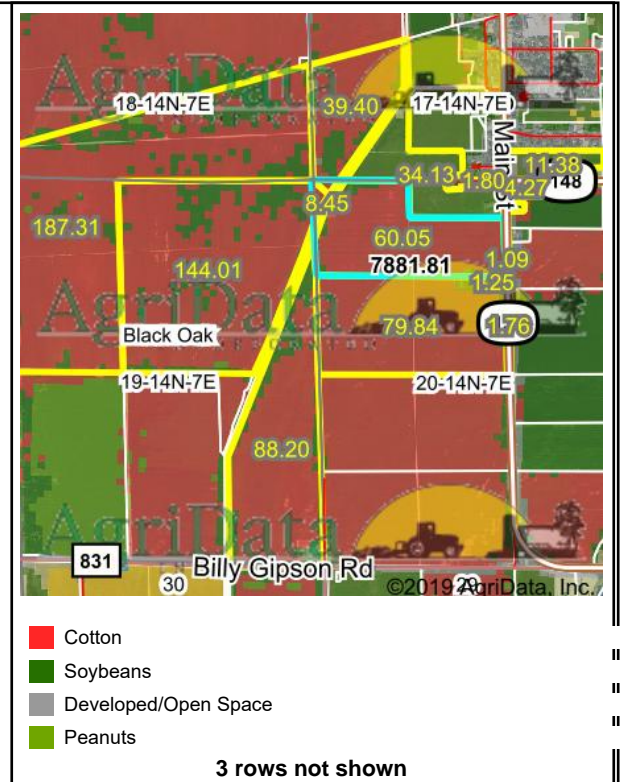
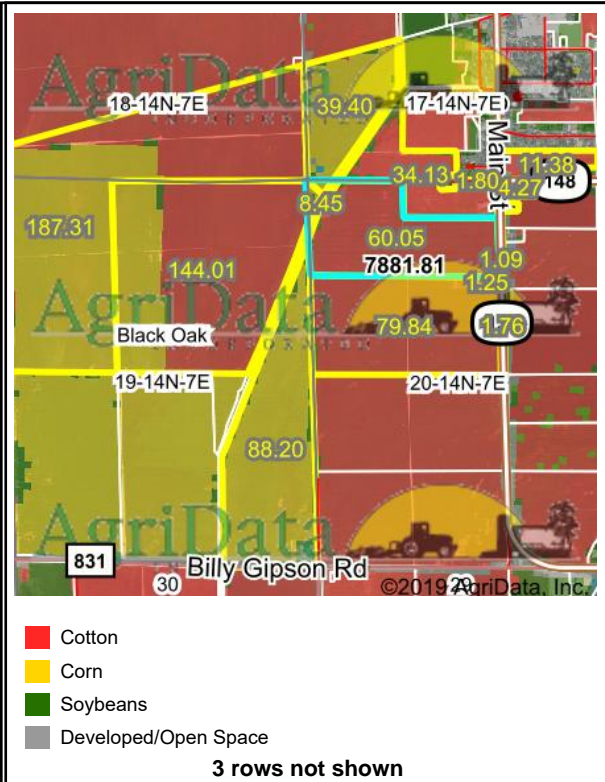
Field ID:

Phone:

Acct. #:

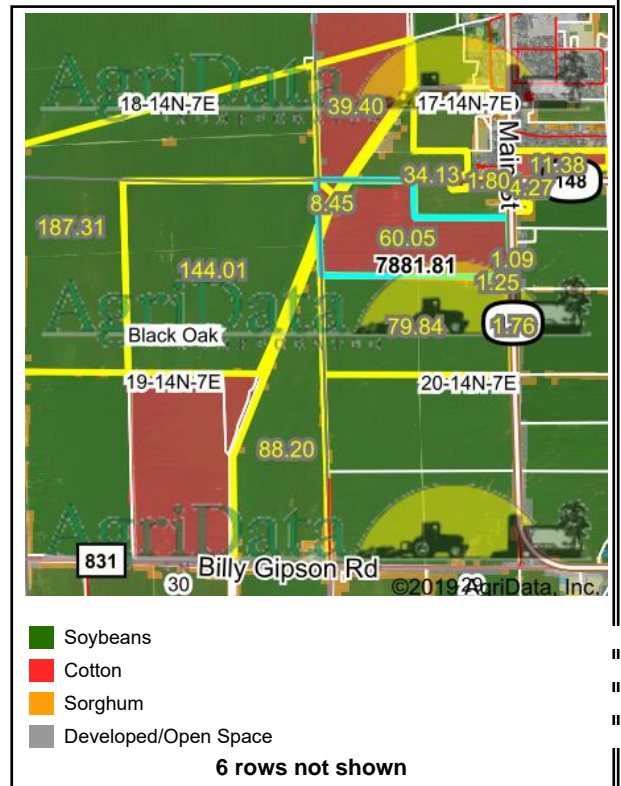
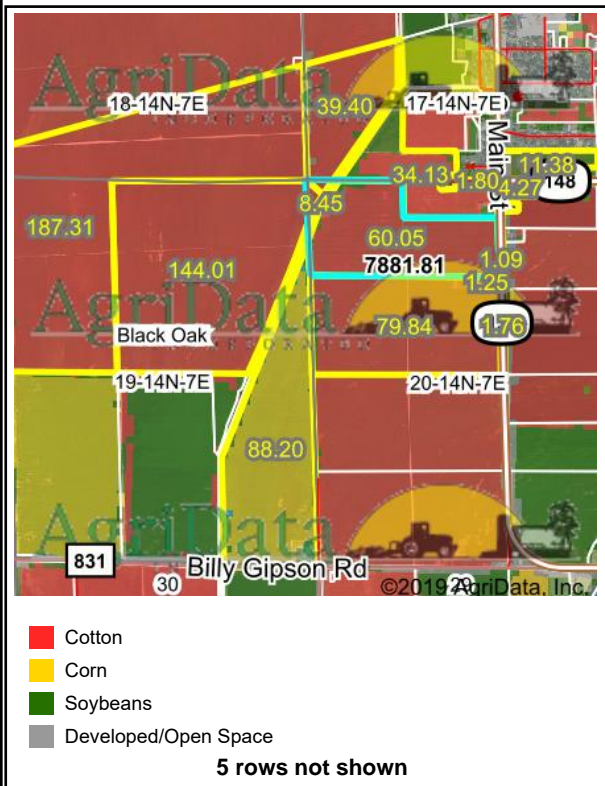
Crop Year:

Crop Year:



Crop Year:

Crop Year:



Map Center: 35° 49' 40.39, -90° 22' 38.08

State: AR

County: Craighead

Legal: 19-14N-7E

Twnshp: Black Oak



Maps Provided By:

